



2012-13 Aerial Photos

Aerial 1 : Manor Farm and Queen Mary Quarry



All boundaries are approximate



2012-13 Aerial Photos

Aerial 2 : Manor Farm and Queen Mary Quarry



All boundaries are approximate



2012-13 Aerial Photos

Aerial 2 : Manor Farm and Queen Mary Quarry



All boundaries are approximate



Figure 1 : View across land in proposed Phase 1 extraction area (taken from a point on Footpath 29 (FP29) at the boundary with the Greenfield Recreation Ground)




Figure 2 : View looking north across land in proposed Phase 1 (taken from a point just off to the east of FP30)




Figure 3 : Land west of the B377 Ashford Road (location of proposed new access and conveyor tunnel)



Figure 4 : Land at Queen Mary Quarry with
the B377 Ashford Road in the foreground
(proposed conveyor route)



Figure 5 : Existing agricultural access off
Worple Road (proposed access point)



Figure 6 : View taken from within field to the rear of properties on Pavilion Gardens looking south across field west of FP30 (proposed access route off Worple Road, site compound and land within northern part of proposed Phase 2 extraction area)





Figure 7 : View taken from point adjacent to FP30 looking over land at Manor Farm west of FP 30 (proposed extraction Phases 2, 3 and 4)




Figure 8 : View across land at Manor Farm west of FP30 taken from a point on western boundary with Staines and Laleham Sports Ground (proposed extraction Phases 2, 3 and 4)





Figure 9 : View of lake at Queen Mary Quarry
(route for proposed conveyor causeway).



Figure 10 : View over existing Queen Mary Quarry processing plant site taken from reservoir embankment (location for proposed concrete batching plant and mixer truck parking area).






Figure 11 : View over southern part of existing Queen Mary Quarry processing plant site taken from reservoir embankment (location for proposed aggregate bagging plant).


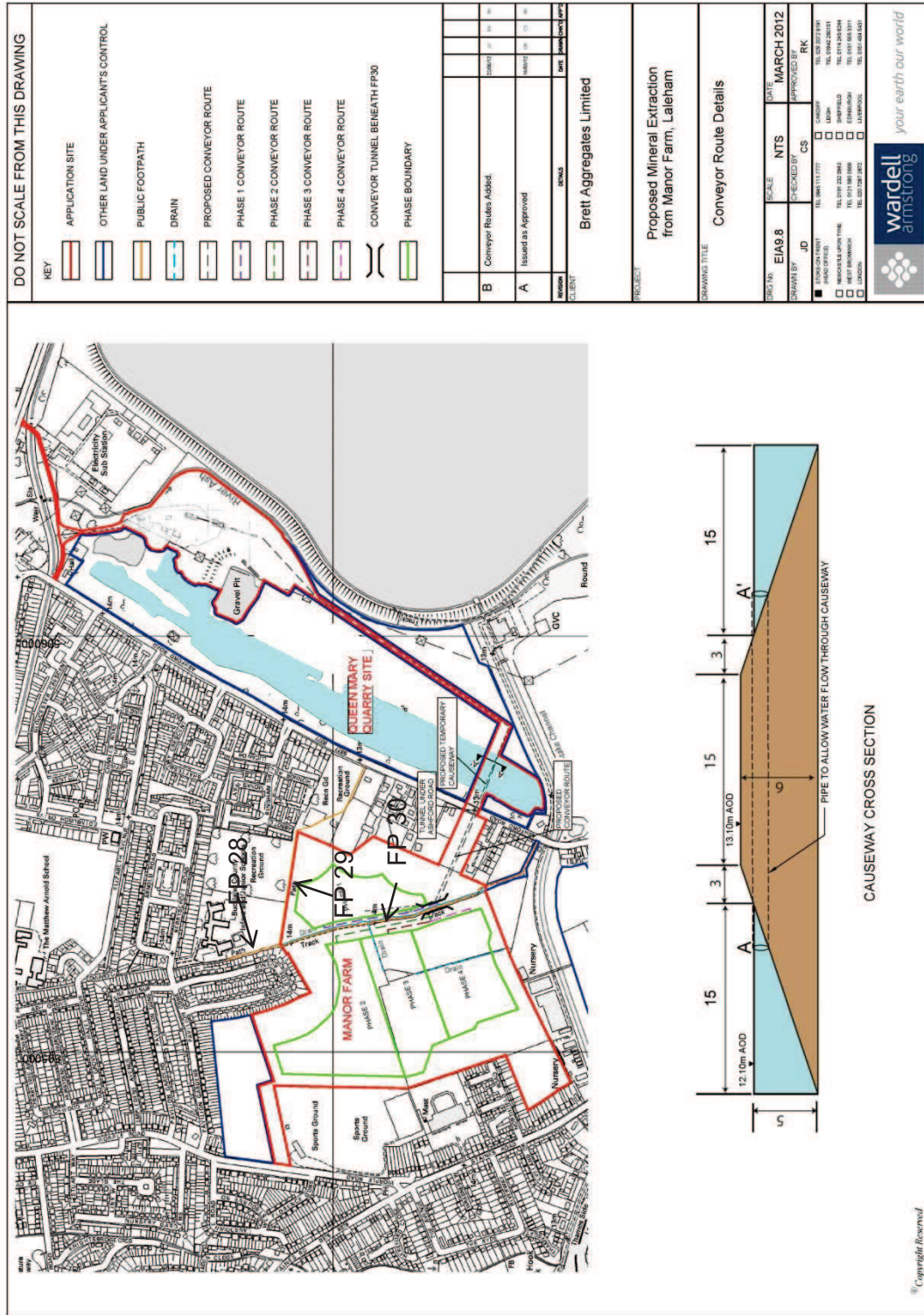
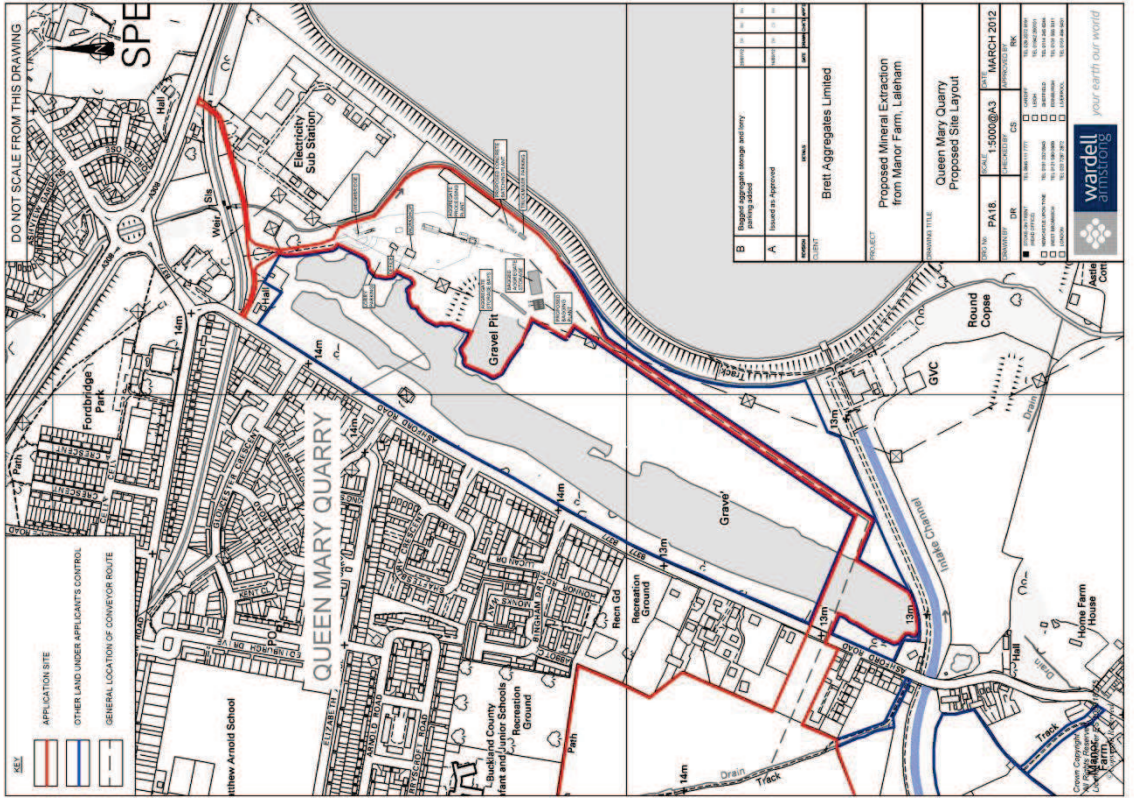


Figure 13 : Extraction Phases and Site Compound



© Copyright Reserved

Figure 14 : Queen Mary Quarry Proposes Site Layout



**Figure 15 : Planning application site showing
proposed revised conveyor route within Queen
Mary Quarry**

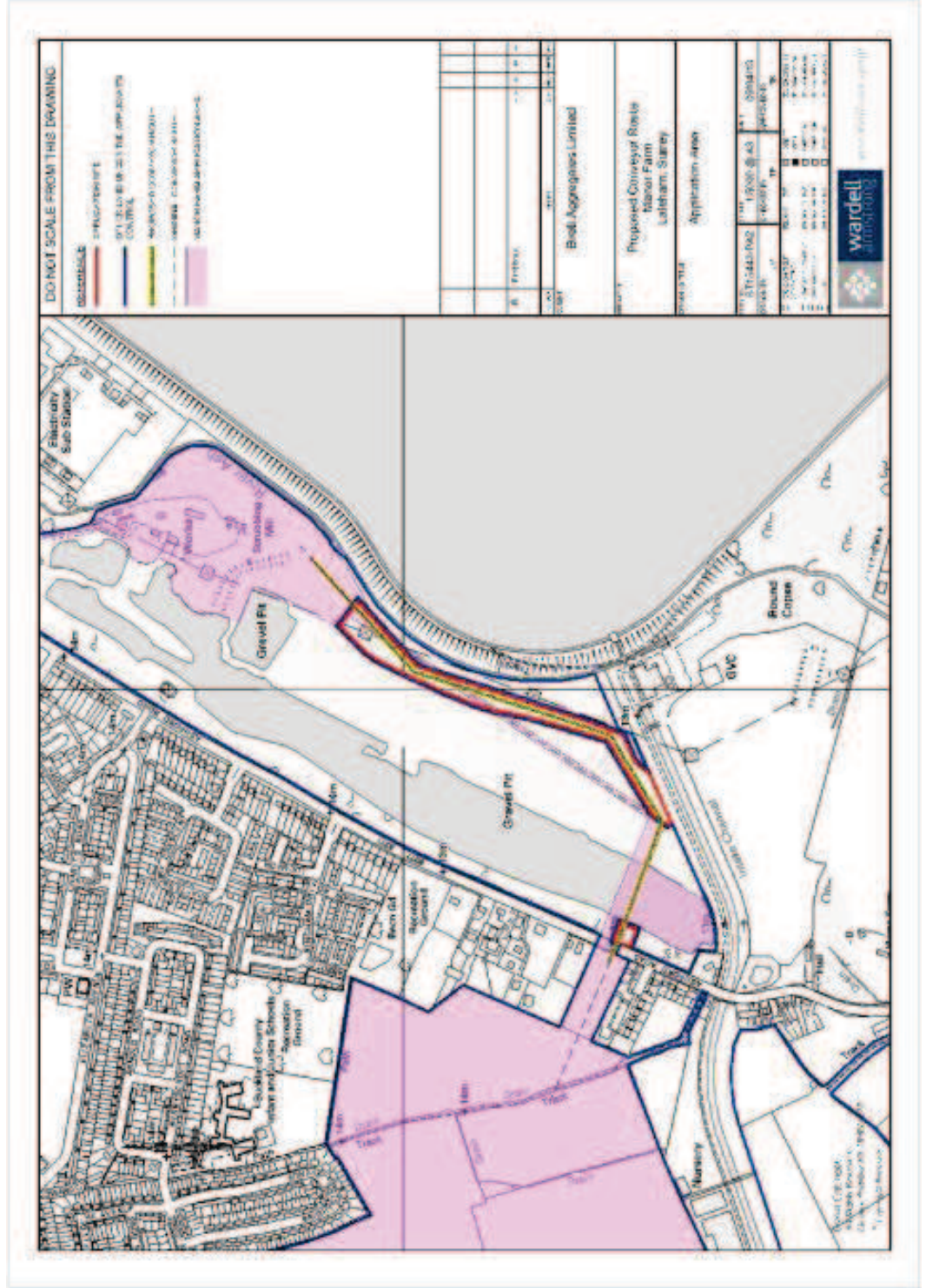




Figure 16 : Manor Farm restoration detail plan



Figure 17 : Approved restoration plan for Queen Mary Quarry

